

	<p style="text-align: center;">OFFICE OF THE FIRE CHIEF PO BOX 20 HERMANUS 7200 Tel: 028 313 5052 028 313 5051</p> <p style="text-align: center;">ENQUIRIES: L Smith lestersmith@overstrand.gov.za</p> <p style="text-align: center;">Email: scoert@overstrand.gov.za hermanusfire@overstrand.gov.za</p>	
--	---	---

APPLICATION FOR PERMIT TO DO CONTROLLED BURNING
OVERSTRAND COMMUNITY FIRE SAFETY BY-LAW: ARTICLE 35(4)

AANSOEK OM 'n PERMIT OM BEHEERDE BRAND UIT TE VOER
OVERSTRAND GEMEENTSKAPSBRANDVEILIGHEID ORDINANSIE 35(4)

PROPERTY DETAILS EIENDOM BESONDERHEDE						
Farm Number or Erf number <i>Plaasnommer of erf nommer</i>		Mark Area:	Gansbaai	Stanford	Hermanus	Kleinmond
Name of Property <i>Naam van Eiendom</i>						
OWNER'S DETAILS EIENAAR SE BESONDERHEDE			Person responsible for account Persoon verantwoordelik vir rekening			
Owner <i>Eienaar</i>						
Identity number <i>Identiteits Nommer</i>			Contact number <i>Kontak Nommer</i>			
Postal Address <i>Pos Adres</i>						
Physical Address <i>Fiesiese Adres</i>						
RESPONSIBLE PERSON VERANDWOORDELIKE PERSOON			Person in control of the fire Persoon in beheer van die brand			
Person Name <i>Persoon Naam</i>						
Contact number (cell) <i>Kontak nommer (sell)</i>						
Email address <i>Epos adres</i>						
Radio Frequency <i>Radio Frekwensie</i>						
BURN AREA AND FLORA BRAND AREA EN PLANTEGROEI						
Reason for burning <i>Rede vir die brand</i>						
Type of vegetation <i>Tipe plantegroei</i>						
Size of burn area <i>Grootte van brand area</i>						Hectares <i>Hektar</i>
Rare and endangered species <i>Skaars en bedreigde spesies</i>						

Exotic species present <i>Indringer spesies teenwoordig</i>			
Age of the veld/vegetation <i>Ouderdom van veld/plantegroei</i>		Height <i>Hoogte</i>	
Percentage of block <i>Persentasie van blok</i>		Total number of heaps <i>Totale getal hope</i>	

Sufficient protection around area <i>Genoegsame beveiliging om area</i>	Yes / Ja	No / Nee
---	-----------------	-----------------

List danger flanks and reasons for it (eg old veld, alien infestation, mountain fynbos etc
Lys gevaar flanke en die redes daar voor (bv. Ou veld, uitheemse plantegroei, berg fynbos ens.)

RESOURCES AT BURNING HULPBRONNE TYDENS BRAND

Description <i>Beskrywing</i>	Amount: Own <i>Getalle: Eie</i>	Amount: Ander <i>Getalle: Ander</i>
Adequate Personal <i>Genoegsame Personeel</i>		
Fire Beaters <i>Vuurplakke</i>		
Tankers: < 1000 L <i>Tenders: < 1000 L</i>		
Tankers: > 1000 L <i>Tenders: > 1000 L</i>		
Water pumps with hoses <i>Waterpompe met pype</i>		
WOF <i>WOF</i>		
Overstrand Munic or District <i>Overstrand Munis of Distrik</i>		
Other <i>Ander</i>		

LIST OF AUTHORITIES / PERSONS THAT WILL BE NOTIFIED LYS VAN INSTANSIES / PERSONE WAT IN KENNIS GESTEL MOET WORD

NOTICE: The Applicant must inform all the relevant Authorities / Persons, fourteen (14) days prior to burning and on the day of burning before it starts. This is for example Overstrand Municipality Fire Department, the Fire Marshall of the area, Neighbours, Fire-Lookout Towers in vicinity and Fire Protection Officer. In case applicant couldn't get ahold of neighbours to sign, they can always make use of emails and sent along with application.

KENNISGEWING: Die Aansoeker moet al die betrokke Instansies / Persone in kennis stel, veertien (14) dae voor die dag van brand, asook die dag van brand, voor die brandwerk begin. Dit is bv. Overstrand Brandweer, die Sel Leier van area, Bure, Vuur uitkyk punte in die omgewing en die Brand Beskermings Beampte. Indien aansoeker nie die betrokke persone gekry het om te teken nie kan hulle altyd gebruik maak van 'n epos en net aangeheg aan aplikasie as bewys.

IMPORTANT NOTICE:

Combustible refuse: like rubbish may not be burned under any circumstances if the owner or person in charge applies for a controlled burn,

The owner or person in charge of the premises or a portion thereof must not allow combustible refuse in any area or in any matter to create a fire hazard or other threatening danger.

BELANGRIKE KENNISGEWING:

Brandbare vullis: soos rommel mag onder geen omstandighede verbrand word indien die eienaar of persoon in beheer aansoek doen vir 'n beheerde brand nie,

Die eienaar of persoon in beheer van die perseel of 'n gedeelte daarvan mag nie toelaat dat brandbare vullis in enige area of in enige saak 'n


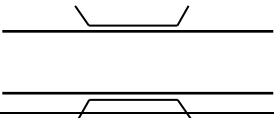
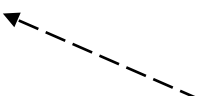
brandgevaar of ander dreigende gevaar skep nie.

Name <i>Naam</i>	Alliance to Property <i>Verbintenis tot Eiendom</i>	Contact Number <i>Kontak Nommer</i>	Sign <i>Teken</i>
If list is longer, attach extra sheet <i>Indien die lys langer is, heg aparte bladsy aan</i>			
Age of the veld/vegetation <i>Ouderdom van veld/plantegroei</i>	Height <i>Hoogte</i>		
If list is longer, attach extra sheet <i>Indien die lys langer is, heg aparte bladsy aan</i>			

LEGEND <i>INDEX</i>	
Road <i>Pad</i>	
House or Building <i>Huis of Gebou</i>	



Brigade Vehicle <i>Brandweer Voertuig</i>	
Vehicle: Traktor / Trailer / Digger loader/ Other <i>Voertuig: Trekker / Sleepwa /Stootskraper / Ander</i>	
River <i>Rivier</i>	
Railway Line <i>Spoorlyn</i>	
Fence <i>Heining</i>	
Hydrant <i>Brandkraan</i>	
Mountain Range <i>Berge</i>	

Dam <i>Dam</i>	 <p>A blue outline of an irregular shape representing a dam, with the word "Dam" written inside.</p>
Bridge <i>Brug</i>	 <p>Two horizontal lines representing bridge spans, each supported by a small trapezoidal pier.</p>
Wind Direction <i>Wind rigting</i>	 <p>A dashed arrow pointing from the bottom right towards the top left, indicating the direction of the wind.</p>

USE THIS PAGE FOR SKETCH OF AREA WHERE CONTROLLED BURN WILL OCCUR, NOTE THAT YOU CAN ALSO MAK USE OF GIS MAPS.

GEBRUIK HIERDIE BLADSY VIR DIE SKETS VAN DIE AREA WAAR BEHEERDE BRAND SAL GEDOEN WORD, NEEM OOK KENNIS DAT U GEBRUIK KAN MAAK VAN GIS SKETSE .

Supply a map or sketch of the block to be burned as well as immediate surrounding area. Indicate:

Voorstien 'n kart of skets van area waar brand gaan plaasvind so wel as om die onliggende area. Dui aan:

1. **North** / Noord
2. **Flanks** / Flanke
3. **Access routes** / Toevoer paaie
4. **Dams for replenishment** / Ligging van damme vir water behaal
5. **Danger areas** / Omliggende gevaar areas
6. **Veld age on perimeter of blocks** / Ouderdom van veld op buite grense van blokke
7. **Total area in km²** / Totale area in km²

I, as owner/manager and responsible person for the above-mentioned burn. I hereby declare that all information given is correct and that personnel and equipment as indicated in this application will be present during and after the burn. I also realize that I accept full responsibility for the burn and its consequences and that the burn will be guarded for a minimum time of 24 hours and until it is completely out and cold.

Ek as eienaar/bestuurder en verantwoordelike persoon vir bogenoemde brand. Hiermee verklaar ek dat alle gegewens in hierdie aansoek is korrek en dat alle personeel en toerusting in hierdie aansoek aangedui sal gedurende die brand op die toneel wees. Ek is bewus dat ek volle verantwoordelikheid vir enige gevolge wat deur die brand so ontstaan en dat die brand 'n minimum van 24 uur sal oppas totdat dit uit en koud is.

Signature
Handtekening

Name in print
Naam in drukskrif

Date
Datum

FOR OFFICE USE ONLY / SLEGS VIR KANTOOR GEBRUIK

**REMARKS BY DELEGATE:
OPMERKINGS DEUR GEMAGTIGDE**

Application is <i>Aansoek word</i>	Approved / Goedgekeur	Not approved / Afgekeur
Reason for not approved <i>Redes vir afkeur</i>		
Permit issued by <i>Permit uitgereik deur</i>	Title <i>Titel</i>	Area <i>Area</i>

**CONTROL BURN PERMIT INSPECTOR'S REPORT
BEHEERDE BRAND PERMIT INSPEKTEURS VERSLAG**

Is the firefighting equipment of the applicant adequate for the Task? <i>Is die brandbestryding toerusting van die aansoeker voldoende vir die taak?</i>		
Is the applicant a member of the local FPA? <i>Is die aansoeker 'n lid van die plaaslike FPA?</i>		
Are there adequate fire breaks in place on the property and proposed burn area(in terms of the VFFA) <i>Is daar voldoende brandbane in plek op die eiendom en die voorgestelde brand area (in terme van die VFFA)</i>		
	Width <i>Breedte</i>	Condition <i>Toestand</i>
Property <i>Eiendom</i>		
Proposed burn area <i>Voorgestelde brand area</i>		
Are there vegetation risk areas within 50m of the proposed burn area? <i>Is daar plantegroei risiko areas binne 50m van die voorgestelde brand area?</i>		
State type of risk eg. Fynbos, Plantation, Vineyard <i>Verklaar tipe risiko? Bv. Fynbos, Plantasie,</i>		
Are there buildings that can be considered a risk within the area? <i>Is daar geboue wat 'n risiko in die gebied kan oorweeg word?</i>		
State the type of building and distance from proposed burn area: <i>Verklaar die tipe geboue and afstand van die voorgestelde brand area:</i>	Buildings <i>Geboue</i>	Distance <i>Afstand</i>

Inspector sketch of the burn area and findings:

Inspekteur skets van die brand area en bevindings:

Inspector Report <i>Inspekteur Verslag</i>

Signature / Handtekening

Date / Datum